

PROJECT 10073 RECORD CARD

1. DATE 19 Dec 52	2. LOCATION ANDERSEN AFB, GUAM	12. CONCLUSIONS <input checked="" type="checkbox"/> Was Balloon <input type="checkbox"/> Probably Balloon <input type="checkbox"/> Possibly Balloon
3. DATE TIME GROUP Local 19/0643K GMT 18/2048G	4. TYPE OF OBSERVATION <input checked="" type="checkbox"/> Ground-Visual <input type="checkbox"/> Ground-Radar <input type="checkbox"/> Air-Visual <input type="checkbox"/> Air-Intercept Radar	<input type="checkbox"/> Was Aircraft <input type="checkbox"/> Probably Aircraft <input type="checkbox"/> Possibly Aircraft
5. PHOTOS <input type="checkbox"/> Yes <input checked="" type="checkbox"/> No	6. SOURCE Five Airmen	<input type="checkbox"/> Was Astronomical <input checked="" type="checkbox"/> Probably Astronomical <input type="checkbox"/> Possibly Astronomical
7. LENGTH OF OBSERVATION 5 sec	8. NUMBER OF OBJECTS 9. COURSE One	<input type="checkbox"/> Other <input type="checkbox"/> Insufficient Data for Evaluation <input type="checkbox"/> Unknown
10. BRIEF SUMMARY OF SIGHTING Spherical, silvery metallic colored object traveled at an extremely high rate of speed. Object appeared to be 100'-150' between extremities. A white flame, which equaled the length of the object, followed it. Object disappeared behind clouds.		11. COMMENTS

Return

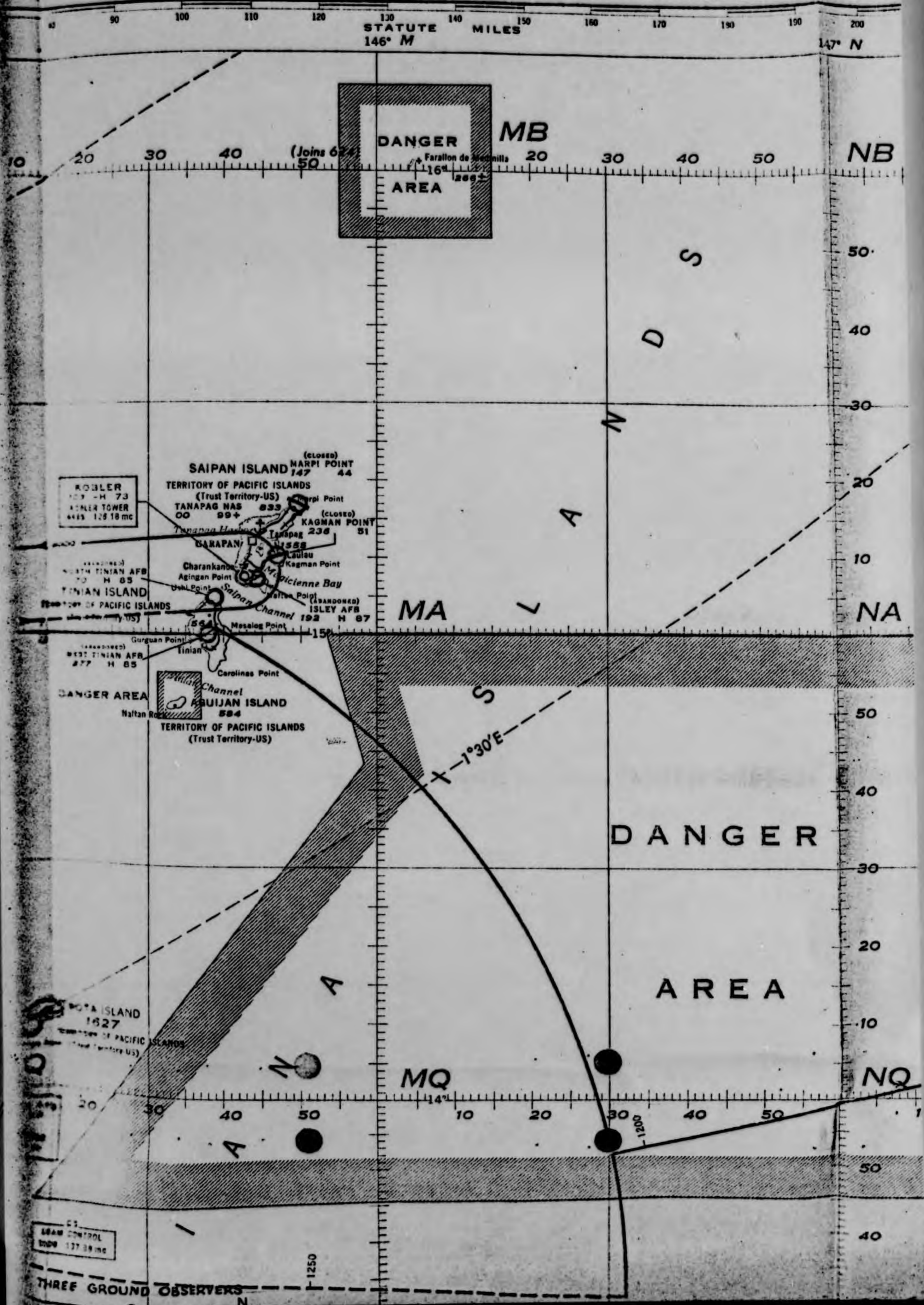
Consult Notams, Radio Facility Charts and ACIS Bulletins for the latest information affecting this chart.



WORLD AERONAUTICAL

STATUTE MILES
146° M

147° N



ROBLER
103 -H 73
AERIAL TOWER
6415 125 18 mc

(closed)
SAIPAN ISLAND
NARPI POINT
147 44

TERRITORY OF PACIFIC ISLANDS
(Trust Territory-US)
TANAPAG NAS 833
OO 99+

SAIPAN
KAGMAN POINT
236 51
Kagman Point

Charankanao
Agingan Point
Medicienne Bay
Saipan Channel 192 H 87

(closed)
TINIAN ISLAND
ISLEY AFB
H 87

(closed)
WEST TINIAN AFB
H 85

(closed)
ABUIJAN ISLAND
584
TERRITORY OF PACIFIC ISLANDS
(Trust Territory-US)

Gurguan Point
Tinian
Carolineas Point

Naltan Rock

Channel

Channel

Channel

Channel

Channel

Channel

Channel

Channel

Channel

Channel

LEARN CONTROL
127 39 mc

THREE GROUND OBSERVERS

1250

1200

ONAUTICAL CHART



147° N 148° P
STATUTE MILES

NB 10 20 30 40

(Joins 624)
50° 16'

PB 10 20 30 40 50

1° 30' E

N O R T H

NA

PA

15°

50

40

30

20

10

NQ

10 20 30 40 50

30

40

P A C I F I C

0011

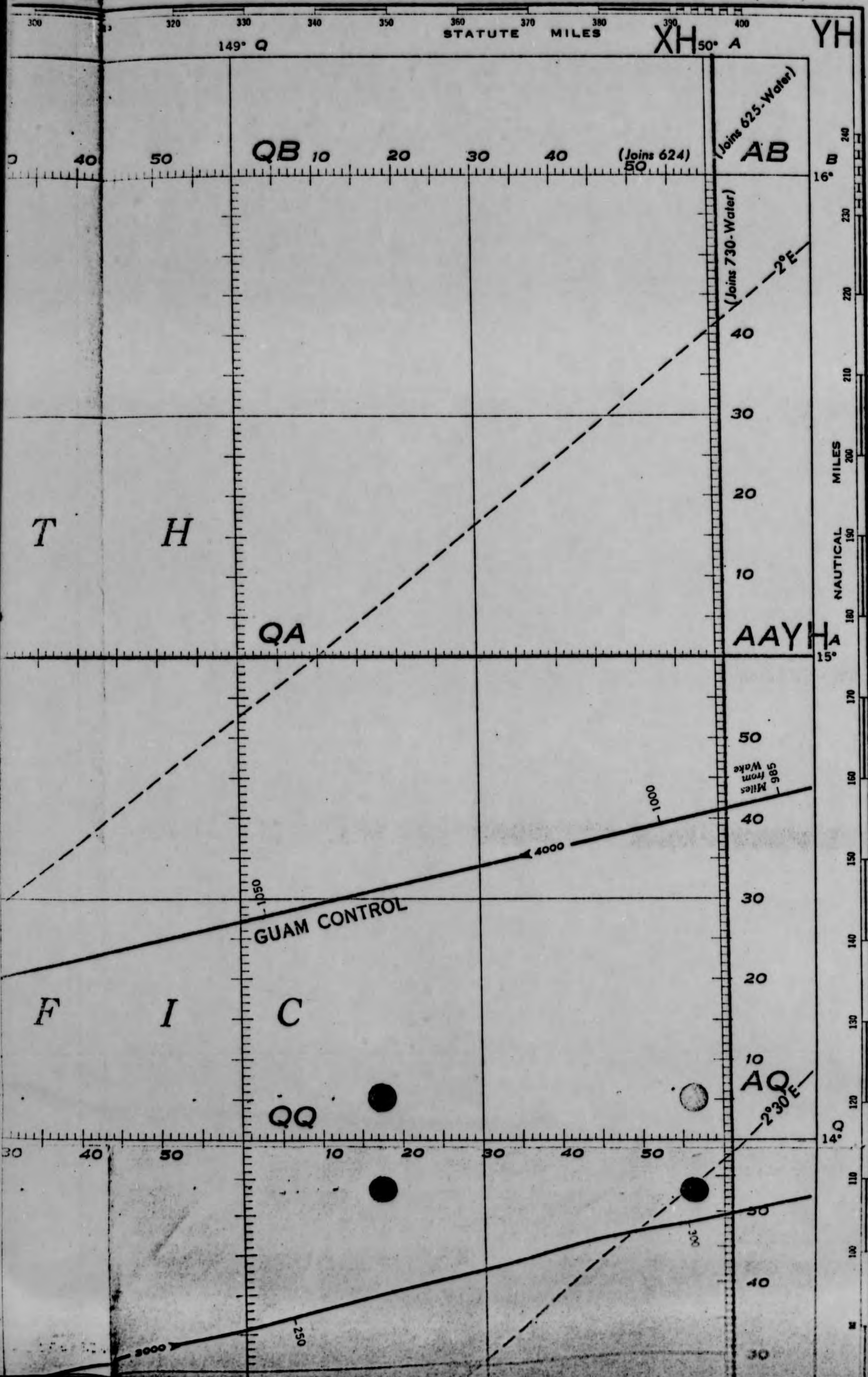
PQ

2° E

14°

E R

A



~~RESTRICTED~~
(CLASSIFICATION)

22

COUNTRY 2. GUAM, M. I.	UNCLASSIFIED	REPORT NO. 3. IR 2-52	(LEAVE BLANK)
AIR INTELLIGENCE INFORMATION REPORT			
SUBJECT 4. FLYCBRT			
AREA REPORTED ON 5. GUAM, M. I.	FROM (Agency) 6. Hqs, 19TH BOMB WING (M) WING INTELLIGENCE OFFICER		
DATE OF REPORT 7. 22 Dec 52	DATE OF INFORMATION 8. 19 Dec 52	EVALUATION 9. B-3	
PREPARED BY (Officer) 10. LT. COL. WALTER L. NICHOLLS Wing Intelligence Officer	SOURCE 11. B-17 Pilots, ground crew personnel		
REFERENCES (Control number, directive, previous report, etc., as applicable) 12. NOT APPLICABLE			

SUMMARY: (Enter concise summary of report. Give significance in final one-sentence paragraph. List inclosures at lower left. Begin text of report on AF Form 112—Part II.)

13.a. On 19 Dec 52, at 0650K, three (3) ground crew personnel of the 54th Strat. Recon. Sqdn. reported that they sighted an unidentifiable object traveling an approximate heading of 270 degrees from Andersen AFB, at a speed estimated to be considerably in excess of that of a conventional jet aircraft.

b. The object appeared to be cylindrical in shape, silvery color with a bright silverish flame trailing from the aft section. There was no exhaust or vapor trail observed. A similar or the same object was observed by two pilots of a B-17 at approximately 130 miles from Guam on a heading approximately 270 degrees during the same time span as the original sighting from the ground.

COMMENTS of Preparing Officer:

There appears to be no reason to doubt the validity of the observers claims of sighting a flying object. Although the ground observers have not been trained in aircraft identification the two pilots have had considerable experience and stated the object sighted did not appear to be a conventional type aircraft to their knowledge.

4 INCL.

- Incl 1 - Statement of Maj Makowen (6 cys)
- Incl 2 - Statement of Capt MacDonald (6 cys)
- Incl 3 - Statement of A/2c Anderson (6cys)
- Incl 4 - Statement of A/3c Johnson (6 cys)

15. Approved:
DOWNGRADED AT 3 YEAR INTERVAL
DECLASSIFIED AFTER 12 YEARS.
DOD DIR 5200.10
WALTER L. NICHOLLS
LT. COL., USAF
Wing Intel Officer

DISTRIBUTION BY ORIGINATOR

UNCLASSIFIED

- 16. CG, 20TH AIR FORCE
CG, FAR EAST AIR FORCES
Chief, Air Technical Intelligence Center, ATTN: ATIAA-2c
Wright -Patterson AFB, Ohio (Info copy)

NOTE: THIS DOCUMENT CONTAINS INFORMATION AFFECTING THE NATIONAL DEFENSE OF THE UNITED STATES WITHIN THE MEANING OF THE ESPIONAGE ACT, 50 U. S. C.—31 AND 32, AS AMENDED. ITS TRANSMISSION OR THE REVELATION OF ITS CONTENTS IN ANY MANNER TO AN UNAUTHORIZED PERSON IS PROHIBITED BY LAW. IT MAY NOT BE REPRODUCED IN WHOLE OR IN PART, BY OTHER THAN UNITED STATES AIR FORCE AGENCIES, EXCEPT BY PERMISSION OF THE DIRECTOR OF INTELLIGENCE, USAF.

~~RESTRICTED~~
UNCLASSIFIED

STATEMENT OF MAJOR MCKOWN

On the morning of 19 Dec. 1952 while enroute from Kadema to Andersen in B-17, #3661, an object was sighted by the undersigned. At the time of sighting, I was flying as pilot in the left hand seat. Capt. MacDonald who was in the right seat pointed to the object and brought my attention to it. This object at first glance appeared to be another aircraft in our immediate vicinity but on looking closer, I realized that it was not a conventional type of aircraft.

It was cylindrical in shape and I was unable to notice any distinguishing shape of the nose or leading section. The tail seemed to have the appearance of exhaust gases extending to the rear about one-half the distance of the object. The solid part of the object was aluminum color and was moving horizontally in a westerly direction.

This incident occurred prior to our ETA, 0700K, at the 100mile boundary to Guam, and I would estimate the time to be between 0645 and 0655 K. We were flying at 7000 feet and the object appeared to be about 9000 or 10000 feet. Our magnetic heading at the time was 150 degrees.

The object was easily discernible to me when first pointed out but only remained in view for approximately six (6) seconds. From the clouds and horizon I estimated the distance between the object and our aircraft to be 20 - 30 miles.

Checking with Guam control at 0700K, I inquired if other aircraft were in the area and was informed that none were known to be although a Rescue aircraft had departed Andersen at 0648K.

Robert E. McKown
ROBERT E. MCKOWN
Major, USAF

STATEMENT OF CAPTAIN DAVID DONALD

On the 19 December 1952 approximately 0630, we were flying at 7000 feet on a heading of 150 degrees when I saw an object traveling about 90 degrees to our course, and approximately the same altitude. The object appeared to be about 20 to 30 miles away.

The object appeared to be silver white in color, with a bright blue ball like flame at the aft end, it had a vapor like trail approximately three times it's own length trailing. This object was in my sight for about 1/2 seconds before it passed into a cloud. At the time this object was in view we were about 150 miles N W of Guam. When I first sighted the object I called Major McKenna's attention to it.

Donald McDonald
D. G. DONALD
Capt., USAF
AO 764 717

4/2

22 December 1952

STATEMENT

On 19 December 1952 about 0650 hours while awaiting roll call on the 54th Strategic Reconnaissance Squadron Ramp Area (Nose Dock #2), I was watching a 79th AFS B-29 take-off to the NE. When aircraft was just about over end of runway (approximately), A/33 Johnson, M. T., who was sitting at my left, called my attention to what he expressed as a "falling star".

When I turned to look, he said "It's gone behind that cloud bank" pointing in a southeasterly direction.

There was an open space in the clouds and Airman Johnson, and Adams, and myself kept watching this opening for about 1 or 2 seconds. Suddenly a silvery, metallic object which appeared to me to be cylindrical flashed past quite near behind the clouds. It was travelling in a very straight horizontal path heading about 270 degrees (from compass directions checked later). The object was travelling about twice as fast as a jet plane. It had a bright silverish flame trailing from rear end. There was no smoke trail or vapor trail behind it. I could not hear any noise and if there was any, the wind was from the NE, not strong, but it would have carried the sound away.

I only saw the object for about 1 second, but I don't think it was a meteorite for two reasons; First, it travelled on too straight a line - I have observed falling stars before and they have always had some curve to their path; second, it was too silvery metallic appearing. It definitely looked to me as though there was a bright silverish flame attached directly to it. The flame seemed to be slightly longer than the object.

Lorne A. Anderson

LORNE A. ANDERSON
A/33. AF 17303519

Ind 3

22 December 1952

STATEMENT

On 19 December 1952 at about 0650, I was sitting in front of Nose rack #2 on the 54th Strategic Reconnaissance Squadron Ramp Area at Andersen AFB, Guam, M.I. awaiting roll call. One of our aircraft had been reported returning to base and I was just looking all around the skies thinking I might see it. When I looked in the southeasterly part of the sky, suddenly, this object flashed out from behind a bank of clouds. It was so bright I called to the other fellows, "Look at that falling star". It continued on from the East and went behind a large cloud. When the other fellows turned to look, it was gone, momentarily, and then reappeared in another opening between the clouds. It was travelling in such a straight flat line that I no longer thought it was a "falling star". I could now see that there were two distinct portions to it; a bright, shiny metallic front end and a bright, silvery blue flame coming out of the rear end of the forward portion. There was no noise and no smoke or vapor trail behind the object other than the bright silvery blue flame which seemed to be slightly longer than the object itself. The object and flame was long and slender and travelled about twice as fast as any jet plane I've ever seen. When I last saw it, it disappeared behind a cloud bank just south of us. We kept watching further along where there another opening in the clouds, but it never reappeared. It didn't turn or make any maneuvers while we saw it.

Merlin F. Johnson
Merlin F. Johnson
A/C. 19345451

Serial 4

ZERO ZERO TO ONE FIVE ZERO FEET BETWEEN EXTREMITIES CMA SILVERY
CMA METALLIC IN COLOR TVLG AT EXTREMELY HIGH SPEED PAREN ESTD
THREE OR FOUR TIMES AS FAST AS A JET PLANE TVLS PAREN NO SOUND
HEARD CMA NO EXHAUST OR CONTRAIL SEEN PD EMITTED IN DIR ATCKM FR
REAR END SILVERY WHITE FLAME P FLAME EQUALLED IN LENGTH SIZE OF
OBJECT PD OBJECT APPEARED FR BEHIND CUMULUS CLOUD BANK IN EAST
AND DISAPPEARED BEHIND SCATTEREZWUMULUS CLOUDS SOUTH OF TOBSERVERS

PAGE TWO JMPDC 26C

795552

PD OBJECT MOVED IN VERY FLAT AND LEVEL FLIGHT PD PAREN TWO PAREN
AND PAREN THREE PAREN OBJECT SEEN BY THREE MEMBERS OF FIVE FOUR
STRAT RECON SQ AT ZERO SIX FOUR EIGHT KING CMA ONE NINE DEC FIVE
TWO WHILE AWAITING MUSTER ON RAMP AREA AT ANDERSEN AFB PD OBJECT
REMAINED VISIBLE FOR NO LONGER THAN FIVE SECONDS BECAUSE OF
RAPIDITY OF MV ACROSS UNOBSERVED AREA PD OBSERVATION WAS MADE
VISUALLY FR GRD CMA NO OPTICAL AIDS AVAL PD PAREN FOUR PAREN OBSRS
WERE ON FIVE FOUR, STRAT

*good meteor
indication*

ECON SQ PORTION OF RAMP AREA AT ANDERSEN
AFB CMA GUAM CMA MARIANAS ISLANDS PD OBJECT WAS OBSERVED IN
SOUTHEAST QUADRANT AND BELIEVED BETWEEN FIVE AND TEN MILES DISTANT
ABOVE AND BEHIND NINE ZERO ZERO ZERO FT INTERRUPTED CUMULUS CLOUDS
FOUR TENTHS COVER PD PAREN FIVE PAREN OBSRS WERE AIRMAN SECOND
CLASS [REDACTED] CMA AF ONE TWO THREE SEVEN FIVE NINE ONE
SEVEN CMA AMN THIRD CLASS [REDACTED] CMA AF ONE NINE
THREE FOUR FIVE FOUR FIV [REDACTED] ONE CMA AMN SECOND CLASS [REDACTED] A
ANDERSON CMA AF ONE SEVEN THREE ZERO THREE FIVE ONE NINE [REDACTED]

ACFT MECHS WLTH LIMITED NO EXPERIENCE IN ACFT ID [REDACTED] TIFICATION

OR OBSERVATION CMA GOOD CREDIBILITY PD OBSRS DEFINITELY SAW
SOMETHING AND N ECCORDANCE ON DESCRIPTION PD ALL ELIMINATE PASS
OF METEORITE ON BASIS OF DEFINITE SILVERY METALIC OBJECT PLUS ?

not valid

~~SECRET~~
UNCLASSIFIED

57 10

Anderson AFB, Guam

19 December 1952

I. Description of Incident

From 2050 to 2055 hours an unidentified aerial object was sighted from three separate points of observation -- (1) ground crew personnel at Anderson AFB, Guam, (2) a Naval Officer 14 miles south of Anderson AFB, and (3) from an incoming B-17 115 miles from Guam on a westerly heading. The object or objects in all cases were reported to be on a heading of 270°, appeared cylindrical in shape, of silvery color with a bright flame trailing from the rear. The speed was considered to be in considerable excess of that of a conventional jet and in each case the sighting did not exceed 45 seconds.

II. Discussion of Incident

The object was seen at 0850 a.m. at which time it would be too bright to see a meteor or star. It appears that all observers saw the same object since descriptions, directions given to the unknown, and time of sighting all coincide. The B-17 pilots sighted the object 115 miles west of Guam, five minutes after the other sightings and yet the object was reported to have been going west of Anderson AFB five minutes earlier. This seeming discrepancy here might be explained by the fact that the time estimate by the B-17 pilots was off. The object appears to be going too slow to be a meteor and all local aircraft have been accounted for. There was a scheduled balloon launch at Guam at 2100Z close to the sighting time but the description of the object does not coincide with usual balloon descriptions.

III. Conclusion

~~Unknown~~

Meteor

DECLASSIFIED BY 60-DIR 5200.10
DOD DIR 5200.10

DOWNGRADED AT 3 YEAR INTERVAL
DECLASSIFIED AFTER 12 YEARS.
DOD DIR 5200.10

T53-3695

30

~~SECRET~~
UNCLASSIFIED

... CMA GOOD CREDIBILITY PD OBSRS DEFINITELY SAW
SOMETHING AND IN ACCORDANCE ON DESCRIPTION PD ALL ELIMINATE PASS
OF METEORITE ON BASIS OF DEFINITE SILVERY METALIC OBJECT PLUS ?

Not valid

PAGE THREE JMPDC 26C

meteors can do this

VERY FLAT LINE OF FLIGHT PD PAREN SIX PAREN ONE ZERO ZERO ZERO
SCATTERED NINE ZERO ZERO ZERO BROKEN THREE ZERO ZERO ZERO ZERO
OVERCAST CMA WINDS EAST NORTHEAST ONE FIVE MPH CMA VISIBILITY
EIGHT TO TEN MILES PD PAREN SEVEN PAREN NONE KNOWN PD PAREN EIGHT.
PAREN NONE PD PAREN NINE PAREN NONE PD PAREN TIF PAREN GUAM
CONTROL REPTS ARS ACFT TAKING OFF TO EAST NORTHEAST AS ONLY ACFT
IN AREA AT TIME OBSRS HAD BEEN WATCHING ARS TAKE OFF AND HAD TURNED
TO SEE UNIDENTIFIED FLY OBJECT BEARING ONE SIX ZERO DEGREES FR
ACFT TAKING OFF PD

19/0650Z DEC JMPDC

cy!

INFO -----
/ [REDACTED] ATTN WRIGHT-PAT ATIAA-2C PD
7474 OPN OPN PD FLY OBSERVATION REPT SUBMD IAW AFL NO TWO ZERO
ZERO DASH FIVE PD REF PAR SEVEN CHARLIE CITED LTR CLM PAREN ONE
PAREN UNIDENTIFIED OBJECT CMA [REDACTED]

[REDACTED]
UNCLASSIFIED

THE UNITED STATES PACIFIC FLEET
COMMANDER NAVAL FORCES MARIANAS

MEMORANDUM

From: 64

To: 30

Subj: "Flying Saucer"; observation of

1. At 0650 hrs., Friday, 19 December 1952, I observed an object in the sky similar to that illustrated in Life Magazine of April 7, 1952. This object, while similar to the illustration, was somewhat more narrow and longer. It was intensely brilliant and of blue green color. It appeared to have a nucleus near the forward end and was surrounded by a haze of light which streamed out behind, giving the whole object a torpedo shape. It passed south of Cowbar Hill and was traveling in a westerly direction, apparently at a very high rate of speed. The object was seen between clouds at two different points but no accurate estimate of the distance or the rate of speed could be determined.

2. This is for your information and use as may be appropriate.

/s/
/t/ [REDACTED]

A TRUE COPY:

Walter L. Nicholls
WALTER L. NICHOLLS
Lt Col., USAF
Wing Intel Officer

[REDACTED]
UNCLASSIFIED
[REDACTED]

STATEMENT OF MAJOR McKOWN

3
On the morning of 19 December 1952 while enroute from Kadena to Andersen in B-17, # 3661, an object was sighted by the undersigned. At the time of sighting, I was flying as pilot in the left hand seat. Captain MacDonald who was in the right seat pointed to the object and brought my attention to it. This object at first glance appeared to be another aircraft in our immediate vicinity by on looking closer, I realized that it was not a conventional type of aircraft.

It was cylindrical in shape and I was unable to notice any distinguished shape of the nose or leading section. The tail seemed to have the appearance of exhaust gases extending to the rear about one-half the distance of the object. The solid part of the object was aluminum color and was moving horizontally in a westerly direction.

This incident occurred prior to our ETA, 0700K, at the 100 mile boundary to Guam, and I would estimate the time to be between 0645 and 0655 K. We were flying at 7000 feet and the object appeared to be about 9000 and 10,000 feet. Our magnetic heading at the time was 150 degrees.

The object was easily discernible to me when first pointed out but only remained in view for approximately six (6) seconds. From the clouds and horizon I estimated the distance between the object and our aircraft to be 20 - 30 miles.

Checking with Guam control at 0700K, I inquired if other aircraft were in the area and was informed that none were known to be although a Rescue aircraft had departed Andersen at 0648K.

/s/ ROBERT E. McKOWN
/t/ ROBERT E. McKOWN
Major, USAF

A TRUE COPY:

Walter L. Nicholls

WALTER L. NICHOLLS
Lt. Col., USAF
Wing Intel Officer

22 December 1952

STATEMENT

1-00
On 19 December 1952 at about 0650 hours, I was sitting in front of Nose Deck #2 on the 54th Strategic Reconnaissance Ramp Area at Andersen AFB, Guam, M. I., awaiting roll call. One of our aircraft had been reported returning to the base and I was just looking all around the skies thinking I might see it. When I looked in the Southeasterly part of the sky, suddenly, this object flashed out from behind a bank of clouds. It was so bright I called to the other fellows, "Look at the falling star". It continued on from the East and went behind a large cloud. When the other fellows turned to look, it was gone, momentarily, and then reappeared in another opening between clouds. It was travelling in such a straight flat line that I no longer thought it was a "falling star". I could now see that there were two distinct portions to it; a bright, shiny metallic front end and a bright, silverly blue flame coming out of the rear end of the forward portion. There was no noise and no smoke or vapor trail behind the object other than the bright silverly blue flame which seemed to be slightly longer than the object itself. The object and flame was long and slender and travelling about twice as fast as any jet plane I've ever seen. When I last saw it, it disappeared behind a cloud bank just south of us. We kept watching further along where there was another opening in the clouds, but it never reappeared. It didn't turn or make any maneuvers while we saw it.

Marlin T. Johnson
A/3C AF 19345451

A TRUE COPY:

Walter L. Nicholls
WALTER L. NICHOLLS
Lt. Col., USAF
Wing Intel Officer

22 December 1952

STATEMENT

On 19 December 1952 about 0650 hours while awaiting roll call on the 54th Strategic Reconnaissance Squadron Ramp Area (Nose Dock #2), I was watching a 79th ARS B-29 take-off to the NE. When aircraft was just about over the runway (approximately), A/3C Johnson, M. T., who was sitting at my left, called my attention to what he expressed as a "falling star".

When I turned to look, he said "It's gone behind that cloud bank", pointing in a southeasterly direction.

There was an open space in the clouds and Airman Johnson, and Adams, and myself kept watching this opening for about 1 or 2 seconds. Suddenly a silvery, metallic object which appeared to me to be cylindrical flashed past quite away behind the clouds. It was travelling in a very straight horizontal path heading about 270 degrees (from compass directions checked later). The object was travelling about twice as fast as a jet plane. It had a bright silverish flame trailing from the rear end. There was no smoke trail or vapor trail behind it. I could not hear any noise and if there was any, the wind was from the NE, not strong, but it would have carried the sound away.

I only saw the object for about 1 second, but I don't think it was a meteorite for two reasons: First, it travelled on too straight a line - I have observed falling stars before, and they have always had some curve to their path; second, it was too silvery metallic appearing. It definitely looked to me as though there was a bright silverish flame attached directly to it. The flame seemed to be slightly longer than the object.

Lorne A. Anderson
A/2C AF 17303519

A TRUE COPY:

Walter L. Nicholls

WALTER L. NICHOLLS
Lt. Col., USAF
Wing Intel Officer

STATEMENT OF CAPTAIN MAC DONALD

3-21
On the 19 December 1952 approximately 0630, we were flying at 7000 feet on a heading of 150 degrees when I saw an object traveling about 90 degrees to our course, and approximately the same altitude. The object appeared to be about 20 to 30 miles away.

The object appeared to be silver white in color, with a bright blue ball like flame at the aft end, it had a vapor like trail approximately three times it's own length trailing. This object was in my sight for about 45 seconds before it passed into a cloud. At the time this object was in view we were about 130 miles NNW of Guam. When I first sighted the object I called Major McKewen's attention to it.

/s/ DONALD C. MACDONALD
/t/ DONALD C. MACDONALD
Captain., USAF
AO 764 717

A TRUE COPY:

Walter L. Nicholls

WALTER L. NICHOLLS
Lt Col., USAF
Wing Intel Officer

[REDACTED]
(CLASSIFICATION)

COUNTRY 2. GUAM, N. I.	REPORT NO. 3. IR 2-52	(LEAVE BLANK)
----------------------------------	---------------------------------	---------------

AIR INTELLIGENCE INFORMATION REPORT

SUBJECT 4. FLYCRAFT		
AREA REPORTED ON 5. GUAM, N. I.	FROM (Agency) 6. HQS, 19TH BOMB WING (M) Wing Intelligence Officer	
DATE OF REPORT 7. 22 Dec 52	DATE OF INFORMATION 8. 19 Dec 52	EVALUATION B-3
PREPARED BY (Officer) 10. Wing Intelligence Officer Lt. Col. WALTER L. NICHOLLS	SOURCE 11. B-17 Pilots, ground crew personnel	
REFERENCES (Control Number, directive, previous report, etc., as applicable) 12. AFL 200-5 FEAF ICI, 19th Bomb Wing Message #7474		

SUMMARY: (Enter concise summary of report. Give significance in final one-sentence paragraph. List inclosures at lower left. Begin text of report on AF Form 112—Part II.)

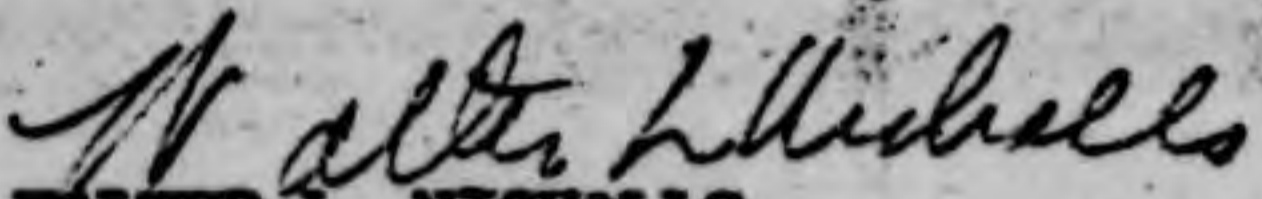
- 13. a.** On 19 Dec 52, at 0650K, three (3) ground crew personnel of the 54th Strat. Recon. Sqdn. reported that they sighted an unidentifiable object traveling an approximate heading of 270 degrees from Andersen AFB, at a speed estimated to be considerably in excess of that of a conventional jet aircraft.
- b.** The same or similar object was reported being seen at the same time (0650K) by a Naval Officer whose location was approximately 14 miles south of the three observers at Andersen AFB.
- c.** A similar or the same object was subsequently observed by two pilots of a B-17 at approximately 115 miles from Guam on a westerly heading at approximately 0655K.
- d.** The object appeared to be cylindrical in shape, silvery color with a bright silverish flame trailing from the aft section. There was no exhaust or vapor trail observed.

$$\begin{array}{r} 115 \\ 5 \overline{) 6900} \\ \underline{5} \\ 19 \\ \underline{15} \\ 40 \end{array}$$

$$\begin{array}{r} 60 \\ \times 138 \\ \hline 115 \end{array}$$

- 10

15. APPROVED


WALTER L. NICHOLLS
 Lt. Col., USAF
 Wing Intel Officer

0648
10

68 48

- 6** INCL.
- Incl 1 - Statement of Maj. McKown (1 cy)
 - Incl 2 - Statement of Capt. MacDonald (1 cy)
 - Incl 3 - Statement of A/2C Anderson (1 cy)
 - Incl 4 - Statement of A/3C Johnson (1 cy)
 - Incl 5 - Statement of Naval Commander (1 cy)
 - Incl 6 - Annotated WAC charts 731 (1 cy)

DISTRIBUTION BY ORIGINATOR **16. CG, 20th Air Force
CG, Far East Air Forces
Chief, Air Technical Intelligence Center, ATTN: ATIAA-23
Wright-Patterson AFB, Ohio (info copy)
Headquarters, USAF**

NOTE: THIS DOCUMENT CONTAINS INFORMATION AFFECTING THE NATIONAL DEFENSE OF THE UNITED STATES WITHIN THE MEANING OF THE ESPIONAGE ACT, 50 U. S. C.—31 AND 32, AS AMENDED. ITS TRANSMISSION OR THE REVELATION OF ITS CONTENTS IN ANY MANNER TO AN UNAUTHORIZED PERSON IS PROHIBITED BY LAW. IT MAY NOT BE REPRODUCED IN WHOLE OR IN PART, BY OTHER THAN UNITED STATES AIR FORCE AGENCIES, EXCEPT BY PERMISSION OF THE DIRECTOR OF INTELLIGENCE, USAF.

[REDACTED]

~~CONFIDENTIAL~~
(CLASSIFICATION)

AIR INTELLIGENCE INFORMATION REPORT

FROM (Agency) 2. HQS, 19TH BOMB WING (M) Wing Intelligence Officer	REPORT NO. 3. TR 2-52	PAGE 2 OF 3 PAGES
<p>5. At 0650K on 19 Dec 1952 an unidentified flying object was reported being sighted from Andersen AFB by three airmen of the 54th Strat. Recon. Sqdn. At the same time, 0650K, a similar or the same object was sighted by a Navy Commander attached to Staff Commander Naval Forces Marianas. Subsequently, at approximately 0655K the same or similar object was sighted by two pilots at a position 115 miles from Guam, (approximately located at 15 degrees 15'N - 143 degrees 56'E). From analysis of the statements and interviews of subject personnel the object appears to have been cylindrical in shape of unidentifiable size. The forward part of the object appeared to be silvery in color with a bright silvery blue flame trailing behind. The estimated length of the flame varied from one-half the length of the object to three times its length. The speed of the object appeared to be considerably in excess of conventional jet aircraft but no estimate was attempted in miles per hour. The object was not reported being audible. The object in all cases disappeared behind clouds after a short interval of observation. The Naval Commander stated the object appeared very similar to that illustrated in Life Magazine of April 7, 1952. All sightings were from approximately 0650K to 0655K and no sighting was for more than 45 seconds duration. All sightings, both from ground and air, were visual. The air sighting was made by two pilots of a B-17 enroute from Okinawa to Guam flying at an altitude of 7000 feet on a magnetic heading of 150 degrees and an indicated air speed of 175 MPH. The object at this time was estimated to be 9000 to 10,000 feet in altitude and 20 to 30 miles away at approximately 14 degrees 44'-30"N - 143 degrees 56'E.</p> <p>Three of the ground observers were at Andersen AFB (13 degrees 35'N - 144 degrees 56'E). These observers could not give an estimate of distance or altitude but stated the object was traveling on a heading of approximately 270 degrees. The Naval Commander was located at approximately 13 degrees 27'N - 144 degrees 43' 45"E. No estimate was made of the altitude or distance but stated the object passed south of his position heading in a westerly direction. No information is available on the reliability of the Naval Officer's sighting. The three airmen are comparatively inexperienced in aircraft identification and are not rated personnel. These airmen state, however, that they are certain the object was not a meteor since the trajectory was horizontal and did not have the appearance of any meteor ever observed by them.</p> <p>The two pilots have had considerable flying experience and it is felt that their judgement is sound. One of the pilots is a weather officer and stated the object did not appear to be a meteorological phenomenon. The existing weather at Andersen AFB during the time of sighting was as follows:</p> <ul style="list-style-type: none">0559K - 1000 feet scattered, estimated 30,000 feet broken, visibility 8 miles, wind 020/18, altimeter setting 29.85.0658K - 1000 feet scattered, estimated 9000 feet broken, 30,000 feet overcast, visibility 8 miles, wind 020/15, altimeter setting 29.87.0759K - 1200 feet scattered, estimated 9000 feet broken, 30,000 feet overcast, visibility 10 miles, wind 110/19, altimeter setting 29.89. The weather at the time and location of the air sighting was approximately the same as above. <p>There was no activity or condition, meteorological or otherwise which might account for the sightings. There was no physical evidence of the sightings such as fragments or photographs of the sightings. There was no interception or identification action taken on the sightings. At the time of sighting the only known traffic within the area was a Rescue SB-29 which had taken off from Andersen AFB at 0648K.</p>		

NOTE: THIS DOCUMENT CONTAINS INFORMATION AFFECTING THE NATIONAL DEFENSE OF THE UNITED STATES WITHIN THE MEANING OF THE ESPIONAGE ACT, 50 U. S. C.—31 AND 32, AS AMENDED. ITS TRANSMISSION OR THE REVELATION OF ITS CONTENTS IN ANY MANNER TO AN UNAUTHORIZED PERSON IS PROHIBITED BY LAW. IT MAY NOT BE REPRODUCED IN WHOLE OR IN PART, BY OTHER THAN UNITED STATES AIR FORCE AGENCIES, EXCEPT BY PERMISSION OF THE DIRECTOR OF INTELLIGENCE, USAF.

~~CONFIDENTIAL~~
~~CONFIDENTIAL~~

AIR INTELLIGENCE INFORMATION REPORT

FROM (Agency) 2. Hqs. 19TH BOMB WING (M) Wing Intelligence Officer	REPORT NO. 3. IR 2-52	PAGE 3 OF 3 PAGES
--	---------------------------------	---------------------------------

COMMENTS of the Preparing Officer:

There appears to be no reason to doubt the validity of the observers claims of sighting a flying object. Although the ground observers have not been trained in aircraft identification the two pilots have had considerable experience and stated the object sighted did not appear to be a conventional type aircraft to their knowledge.

WLN
WALTER L. NICHOLLS
Lt. Col., USAF
Wing Intel Officer

NOTE: THIS DOCUMENT CONTAINS INFORMATION AFFECTING THE NATIONAL DEFENSE OF THE UNITED STATES WITHIN THE MEANING OF THE ESPIONAGE ACT, 50 U. S. C.—31 AND 32, AS AMENDED. ITS TRANSMISSION OR THE REVELATION OF ITS CONTENTS IN ANY MANNER TO AN UNAUTHORIZED PERSON IS PROHIBITED BY LAW. IT MAY NOT BE REPRODUCED IN WHOLE OR IN PART, BY OTHER THAN UNITED STATES AIR FORCE AGENCIES, EXCEPT BY PERMISSION OF THE DIRECTOR OF INTELLIGENCE, USAF.

10 20 30

1°30'E
NORTHWEST GUAM
510 H 85
TO OKINAWA 9000
A

N 92°
7000
1340 Miles from Manila 1350
APRA HA
OO
Go FI (U) Apr 11 118
Sun
(closed) Apr 15
GROTTAS
100 H 55
Facpi Point
Uma
Me
Cocos Island

AGANA NAS
267 LH 71
NAVY AGANA TOWER
269 142.74 mc

CS
GUAM OVERSEAS RADIO
15830

CS
GUAM
6577 KCD

385 G

KP

1351

KN

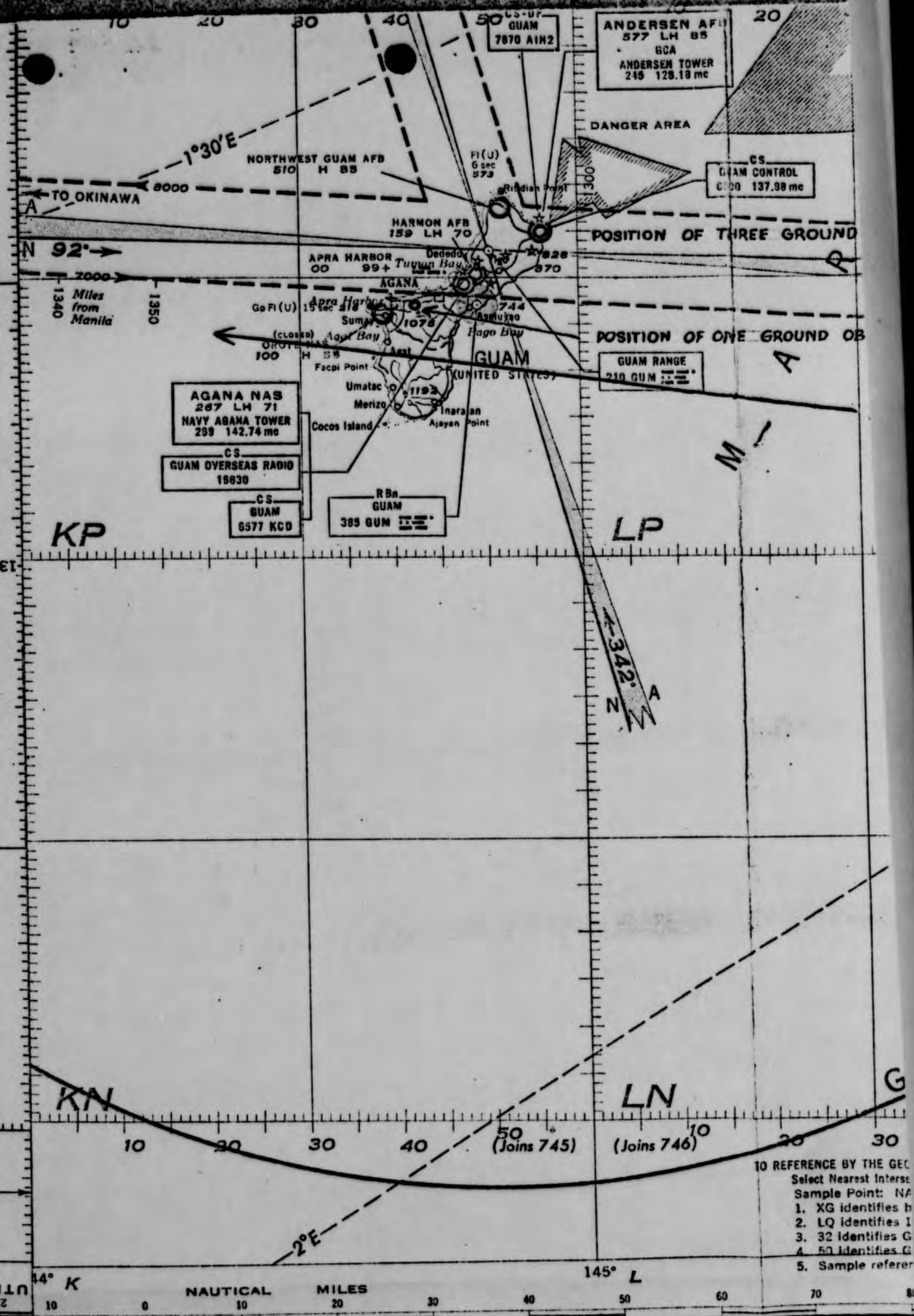
10 20 30

Assign Longitude Values As Required
1 Degree

170 180 190 200 210 220 230
NAUTICAL MILES
10 0 10 20
14° K

41206

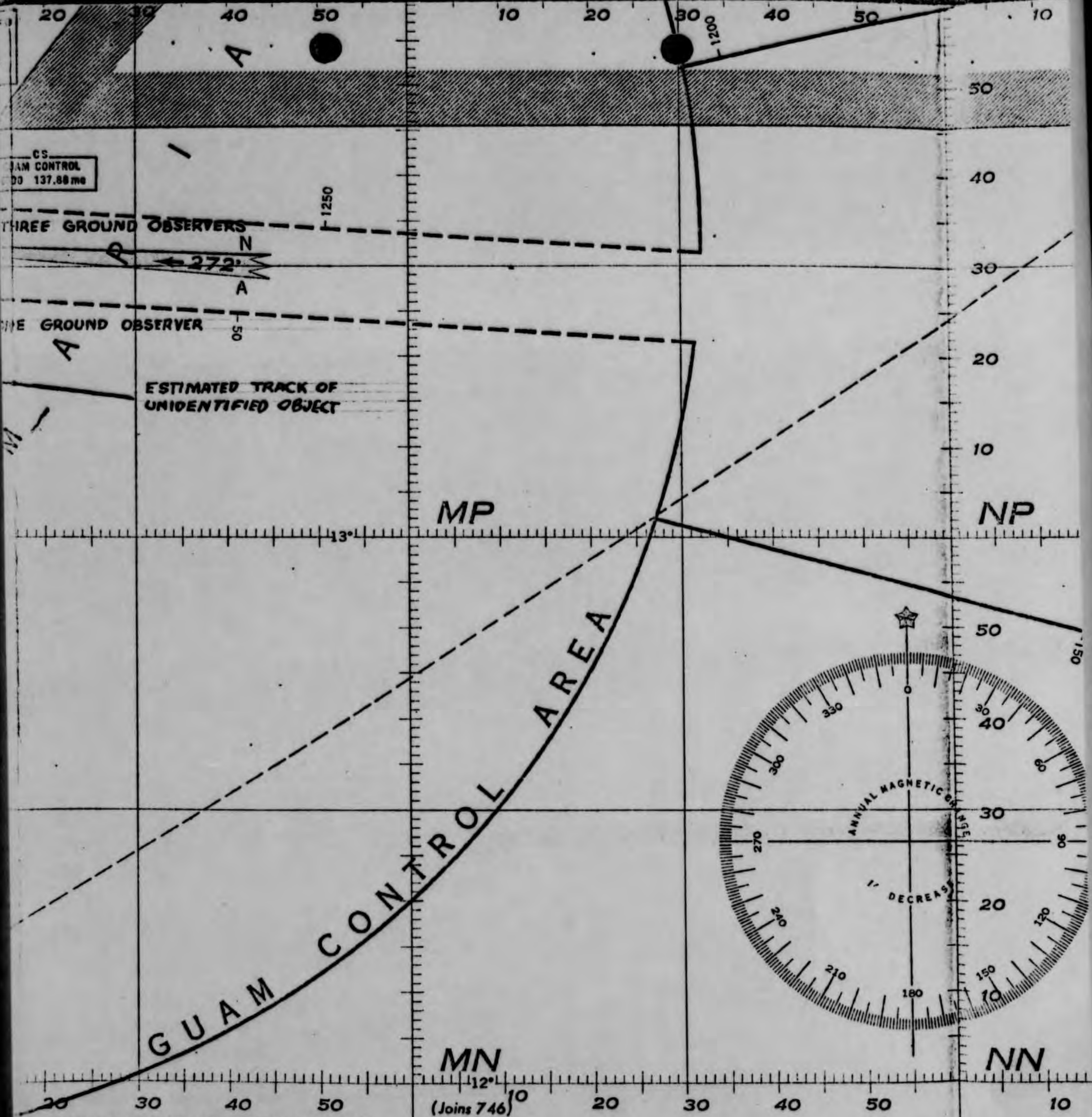
Published by the AERONAUTICAL CHART SERVICE
based on partial coverage
JANUARY 1948 (AMS-LD) Revised MAY



TO REFERENCE BY THE GEC
 Select Nearest Interse
 Sample Point: NA
 1. XG identifies b
 2. LQ identifies 1
 3. 32 identifies G
 4. 50 identifies G
 5. Sample referer

Published by the AERONAUTICAL CHART SERVICE, U. S. AIR FORCE, WASHINGTON, D. C.,
 based on partial coverage aerial photography.
 JANUARY 1948 (AMS-LD) Revised MAY 1951 (ACIS) BASE NO. 3 R

Lin



CS
JAM CONTROL
DO 137.88 mc

THREE GROUND OBSERVERS

ONE GROUND OBSERVER

ESTIMATED TRACK OF UNIDENTIFIED OBJECT

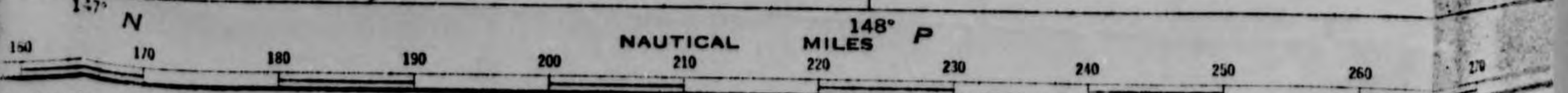
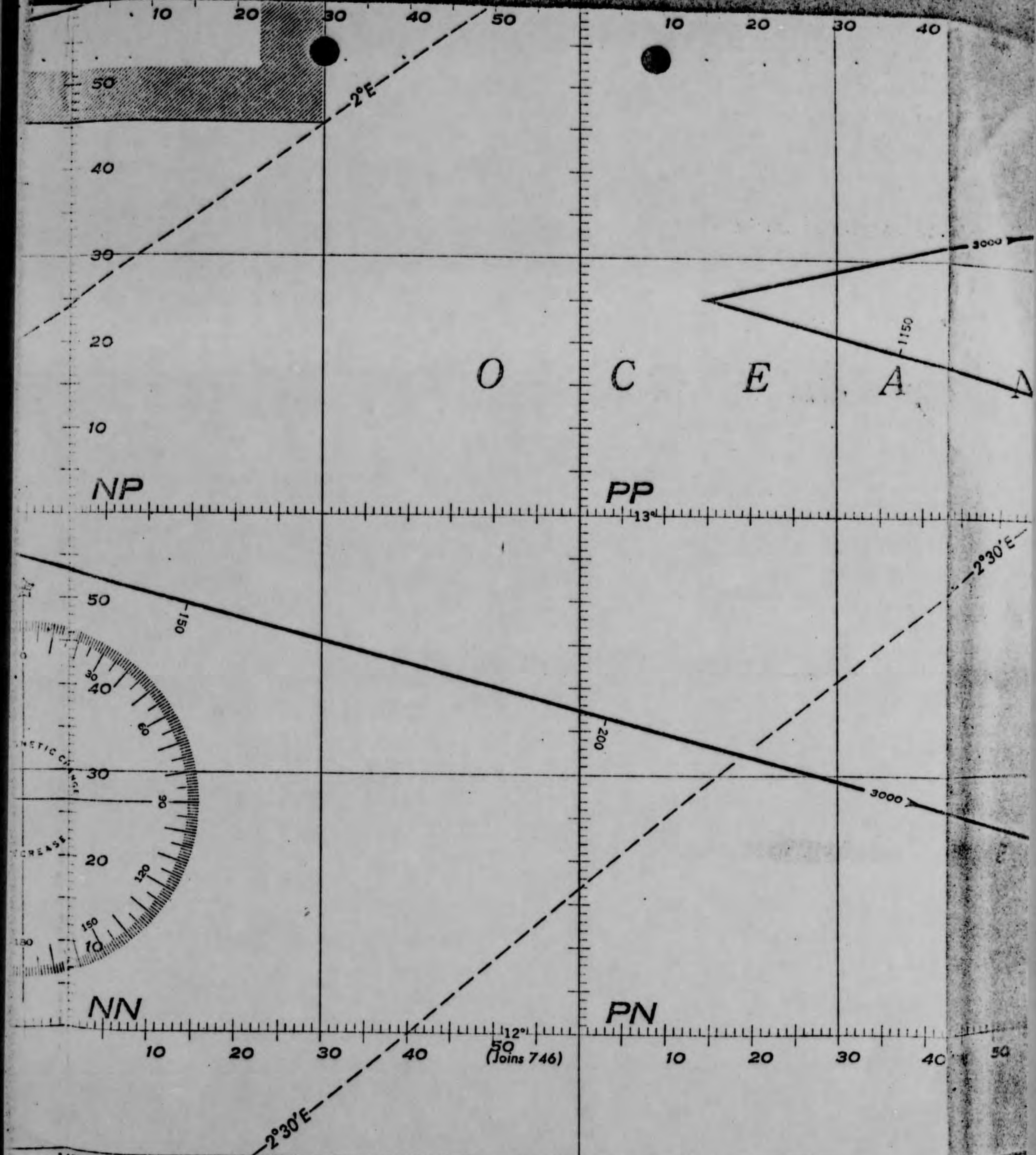
GUAM CONTROL AREA

- REFERENCE BY THE GEOREF (SHOWN IN BLUE) TO MINUTES
 Select Nearest Intersection South and West of Point
 Sample Point: NAFTAN ROCK
1. XG identifies basic 15° quadrangle
 2. LQ identifies 1° quadrangle
 3. 32 identifies Georef minute of longitude
 4. 50 identifies Georef minute of latitude
 5. Sample reference: XGLQ3250

146° M NAUTICAL MILES 147° N

Lines of equal magnetic variation for 1945

NOTE: Military users of this chart will mark hereon corrections and which come to their attention and mail direct to HEADQUARTERS AERONAUTICAL CHART SERVICE, U. S. AIR FORCE, WASHINGTON

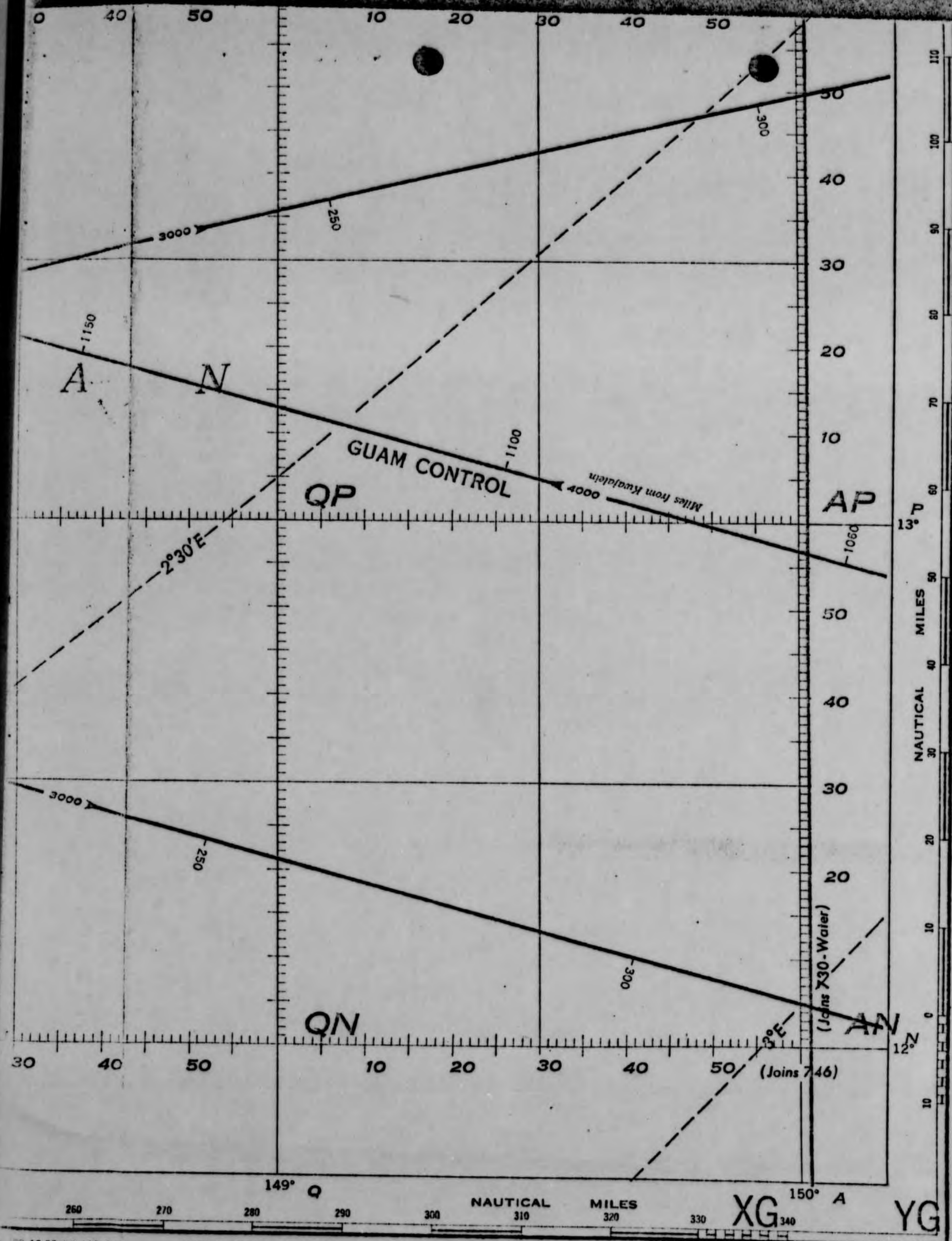


This chart should be kept hereon corrections and additions attention should be directed to "HEADQUARTERS, SERVICE, U.S. AIR FORCE, WASHINGTON, D. C."

Consult Notams, Radio Facility Charts and ACIS Bulletins for the latest information affecting this chart.

Lithographed by ACS 10-50 OP ACS 6

SCALE
AIR FORCE



CS 10-50 OP ACS 6-51

N1200-E14400/400x600
 SCALE 1:1,000,000
 8th EDITION
 AIR INFO CURRENT JUNE 1951

GUAM (731)
 MARIANA ISLANDS

NAUTICAL CHART

JAM

N1200-E14400/400x600

200 210 220 230 240 250 260
LATITUDE
MILES

0 10 20 30 40
STATUTE
MILES

4° K

KB
(Joins 624)

150
20 30 40

GUAM CONTROL

APPROXIMATE POSITION
OF SIGHTING AIRCRAFT
→ ⊙

PHILIPPIN

KA

S. ST

SEA

APPROXIMATE HEADING
OF UNIDENTIFIED OBJECT
← ⊙

↑ ⊙
APPROXIMATE POSITION
OF UNIDENTIFIED OBJECT

059
N
162°

● KQ

10 20 30 40

1°30'E
NORTHWEST GUAM AFB
510 H 85
HARMON
159 LH
APRA HARBOR
OO 99+
AGANA
APRA Harbor
Go FI (U) 15 1950
Miles from Manila
7000
1340
1350
92°

HART

JAM

N1200-E14400/400x600

230 240 250 260
STATUTE MILES

0 10 20 30 40 50 60 70 80 90
STATUTE MILES

145° L

4° K

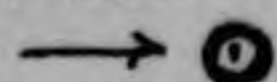
KB
(Joins 624)

LB 10

GUAM CONTROL

1° E

APPROXIMATE POSITION OF SIGHTING AIRCRAFT



PHILIPPINE

KOBLER
103 - H 7.3
KOBLER TOWER
4495 128.14 mc

(ABANDONED)
NORTH TINIAN
70 H 8
TINIAN ISLA
TERRITORY OF PACIFIC

(ABANDONED)
WEST TINIAN A
277 H 8

DANGER AREA
No

APPROXIMATE HEADING OF UNIDENTIFIED OBJECT



APPROXIMATE POSITION OF UNIDENTIFIED OBJECT

S. ST

KA

LA

SEA

059

162.2

50

XQ

LQ

ROTA ISLAN
1627
TERRITORY OF PACIFIC
Harnom Point
Ponija Point (Trust Territory-U.S.)
Sosonjaya Bay

ANDERSEN AFB
377 LH 85
GCA
ANDERSEN TOWER
245 128.18 mc

DANGER AREA

GUAM CONTROL
8-00 137.38 mc

NORTHWEST GUAM AFB
510 H 85

TO OKINAWA

N 92°

POSITION OF THREE GROUPS