


File 3024

May 24, 1954

Richmond, Indiana

29 photos











Tower

Power lines



*Handwritten scribbles or marks, possibly initials, located in the upper right quadrant of the page.*





APPROX ALT TO  
SUN AT 170°  
170°

March 1954

aircraft

over

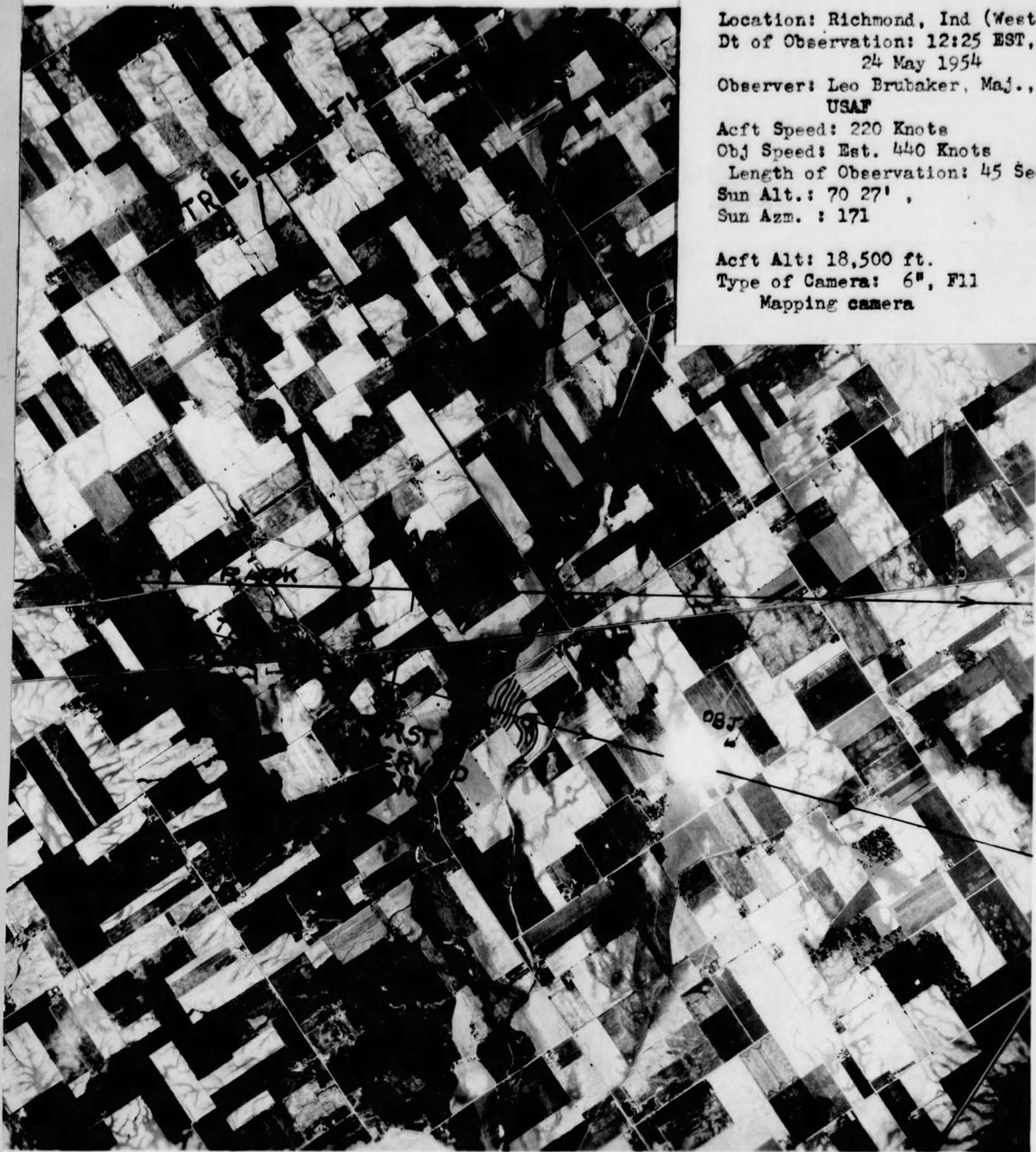
approx 185  
24 5m

observed  
approx 15 sec









Location: Richmond, Ind (West)  
Dt of Observation: 12:25 EST,  
24 May 1954

Observer: Leo Brubaker, Maj.,  
USAF



Acft Speed: 220 Knots  
Obj Speed: Est. 440 Knots  
Length of Observation: 45 Sec.  
Sun Alt.: 70 27' ,  
Sun Azm. : 171

Acft Alt: 18,500 ft.  
Type of Camera: 6", F11  
Mapping camera











↑ 100°

①



↑ 280°

②









