

PROJECT 10073 RECORD CARD

1. DATE 7-15 February 1955	2. LOCATION San Diego, California		12. CONCLUSIONS <input type="checkbox"/> Was Balloon <input type="checkbox"/> Probably Balloon <input type="checkbox"/> Possibly Balloon
3. DATE-TIME GROUP Local <u>1945 PST</u> GMT <u>08/0345Z</u>	4. TYPE OF OBSERVATION <input checked="" type="checkbox"/> Ground-Visual <input type="checkbox"/> Ground-Radar b. <input type="checkbox"/> Air-Visual <input type="checkbox"/> Air-Intercept Radar		<input checked="" type="checkbox"/> Was Aircraft <input type="checkbox"/> Probably Aircraft <input type="checkbox"/> Possibly Aircraft
5. PHOTOS <input type="checkbox"/> Yes <input type="checkbox"/> No	6. SOURCE a. Civilian		<input checked="" type="checkbox"/> Was Astronomical Mars <input type="checkbox"/> Probably Astronomical <input type="checkbox"/> Possibly Astronomical
7. LENGTH OF OBSERVATION a. 45 mins - 3 hours b. not reported	8. NUMBER OF OBJECTS a. one - - b. four - -	9. COURSE - In West - - Maneuvered	<input type="checkbox"/> Other _____ <input type="checkbox"/> Insufficient Data for Evaluation <input type="checkbox"/> Unknown
10. BRIEF SUMMARY OF SIGHTING Large blinking red light, alternately white//Round, stationary at first, then moved 3-4 miles very rapidly See Case File.		11. COMMENTS a. Astro mars. Mars in West at 20 dgr elevation at 0230Z setting at 0530Z. b. A/C. (Reported by ██████████ observr)	

UNCLASSIFIED

FOR OFFICIAL USE ONLY

SUPPLEMENT TO AF FORM 12

REPORT NO. 1-6-46026 AESS	REPORT DATE 1-6-46026-2-55	FORM NO. 6
------------------------------	-------------------------------	---------------

UNCLASSIFIED

FORM #2 to 1-6-46026-2-55 Statement by 1st Lt. Robert Jones, 1346th AESS

FOR OFFICIAL USE ONLY

STATEMENT

Miss Overland called me at the OIA Control Tower, Lindbergh Field, San Diego, California, several times during the night 2 weeks of February between 7 and 8 o'clock PM, and reported she saw a flashing red light suspended in the air from 400 to 2000 feet, just above in the same place every time. Each time she would call I looked in the direction she saw the red light and could see nothing, but each time the call was received from Miss Overland we had either commercial airplanes or Air Force planes entering the traffic pattern or departing the airport that were in the position she reported seeing the flashing light. It is my belief that what she saw was the flashes of the lights on the tail of this plane or the red light on the left wing. As for the low altitude lights, they were probably obstruction lights on the towers.

1st Lt. Robert Jones
1346th AESS

STATEMENT

THIS IS A TRUE COPY



1st Lt. Robert Jones
1346th AESS
Officer in Charge

Comments of Approving Officer

In view of the questionable reliability of persons and the possibility of these sightings being related to the numerous ground and aerial sightings in the vicinity, approving officer concurs in the conclusions of the investigator and desires further investigation into this case.

FOR OFFICIAL USE ONLY

UNCLASSIFIED

1-6-46026

PROJECT 10073 RECORD CARD

1. DATE 19 February 1955	2. LOCATION San Diego, California (Pacific Beach, California)		12. CONCLUSIONS <input type="checkbox"/> Was Balloon <input type="checkbox"/> Probably Balloon <input type="checkbox"/> Possibly Balloon
3. DATE-TIME GROUP Local 1845 PST GMT 20/0245Z	4. TYPE OF OBSERVATION <input checked="" type="checkbox"/> Ground-Visual <input type="checkbox"/> Ground-Radar <input type="checkbox"/> Air-Visual <input type="checkbox"/> Air-Intercept Radar		<input type="checkbox"/> Was Aircraft <input type="checkbox"/> Probably Aircraft <input type="checkbox"/> Possibly Aircraft
5. PHOTOS <input type="checkbox"/> Yes <input checked="" type="checkbox"/> No	6. SOURCE Military		<input type="checkbox"/> Was Astronomical Meteor <input checked="" type="checkbox"/> Probably Astronomical <input type="checkbox"/> Possibly Astronomical
7. LENGTH OF OBSERVATION 3-5 sec for ea flight	8. NUMBER OF OBJECTS nine	9. COURSE	<input type="checkbox"/> Other _____ <input type="checkbox"/> Insufficient Data for Evaluation <input type="checkbox"/> Unknown
10. BRIEF SUMMARY OF SIGHTING Blue streak. Five formations 2-1-3-2-1,3 were in "V" formation. Close together. No sound. Three object formation started diving a little, then faded out of sight due to distance.		11. COMMENTS Description indicates observation of meteor shower.	

Faint, mostly illegible text at the top of the page, possibly a header or introductory paragraph.

WITNESSES

RCI

1 Witness

IN

WPF032 YMA067

XYA052

21 FEB 1956 09 03

INFORMATION

XDE005 JBA020 JBG004

5
1. Atter
3. Attinger
4. R. file

RR JEDEN JWPJB JEDWP JEPNE

R 200635Z

FM COMDR 751ST ACWRON MT LAGUNA CALIF

TO JEDEN/ COMDR ADC ENT AFB COLORADO

JWPJB/COMDR 27TH ADIV NORTON AFB CALIF

INFO JEDWP/COMDR WRIGHT-PATTERSON AFB OHIO

JEPHQ/DIRECTOR OF INTELLIGENCE HQS USAF WASHINGTON D.C.

BT

/UNCLASSIFIED/751ST OPS5-2 111 PD

UFOB

1. (A) BLUE STREAK (B) DIME (C) BLUE (D) NINE (E) FIVE FORMATIONS

2-1-3-2-1 JFK) THREE WERE IN (V) FORMATION CLOSE TOGETHER (G) N/A

(H) NO SOUND (I) N/A 2. TRACKING 270 DEGREES (A) ON BEACH PARTY LOOK-

ING AT STARS (B) 090 DEGREES AND WEST (C) 060 DEGREES AND WEST

(D) THREE OBJECT FORMATION STARTED DIVING A LITTLE (E) FADED OUT OF

SIGHT DUE TO DISTANCE (F) THREE TO FIVE SECONDS FOR EACH FLIGHT

3. (A) GROUND-VISUAL (B) N/A (C) N/A 4. 1845 PST 19 FEB 55 (A) 200245Z

(B) NIGHT 5. 32 DEGREES 47 MINUTES NORTH

117 DEGREES 14 MINUTES WEST 6. (B) PAUL W MCKIM STAFF COMMANDER US

PACIFIC FLEET AGE 23 GRADE YOEMAN THIRD CLASS 7. (A) BLANK

PAGE TWO JWPJB 4G

(B) 045 DEGREES AT 4 KNOTS CMM 6000 FT 350 DEGREES 15 KNOTS CMM 10000 FT

35 KNOTS CMM 16000 FT 330 45 KNOTS CMM 20000 FT 330 DEGREES 50 KNOTS

30000 FT 320 80 KNOTS 50000 FT AND 80000 FT N/A (C) UNLIMITED (D)

15 MILES (E) CLEAR (F) NONE

*HOLD FOR
ADDITIONAL DATA*

PROJECT 10073 RECORD CARD

1. DATE <u>19 February 1955</u>		2. LOCATION <u>San Diego, California</u>		12. CONCLUSIONS <input type="checkbox"/> Was Balloon <input type="checkbox"/> Probably Balloon <input type="checkbox"/> Possibly Balloon <input type="checkbox"/> Was Aircraft <input checked="" type="checkbox"/> Probably Aircraft <input type="checkbox"/> Possibly Aircraft <input type="checkbox"/> Was Astronomical <input type="checkbox"/> Probably Astronomical <input type="checkbox"/> Possibly Astronomical <input type="checkbox"/> Other _____ <input type="checkbox"/> Insufficient Data for Evaluation <input type="checkbox"/> Unknown	
3. DATE-TIME GROUP Local <u>1939 PST</u> GMT <u>20/0339Z</u>		4. TYPE OF OBSERVATION <input checked="" type="checkbox"/> Ground-Visual <input type="checkbox"/> Ground-Radar <input type="checkbox"/> Air-Visual <input type="checkbox"/> Air-Intercept Radar			
5. PHOTOS <input type="checkbox"/> Yes <input checked="" type="checkbox"/> No		6. SOURCE <u>Civilian</u>			
7. LENGTH OF OBSERVATION <u>30 seconds</u>		8. NUMBER OF OBJECTS <u>one</u>	9. COURSE <u>SE</u>		
10. BRIEF SUMMARY OF SIGHTING <u>Solid. Change from red to white. No wings.</u>			11. COMMENTS <u>Possible a/c sighting.</u>		

19 20/03397

Witness

IN INFORMATION

Called ATia OA 4
AT 20/07500-20

21 FEB 1955 07 28

Capt. [unclear]
will pick up
Se [unclear]

- 1. Atia
- 2. Atia
- 3. Atia-2
- 4. R file

RA0 19

T

WPB0 28 YMA0 65

XYA0 44

XDA0 34 JBA0 19 JBG0 03

RR JEDEN JWPJE JEDWP JEPHO

DE JWPJB 3G

R 200445Z

TO JEDEN/COMDR ADC ENT(FB COLORADO

JWPJB/COMDR 27TH ADIV NORTON AFB CALIF

INFO JEDWP/COMDR WRIGHT-PATTERSON AFB OHIO

JEPHQ/DIRECTOR OF INTELLIGENCE HQS USAF WASHINGTON D. C.

BT

/UNCLASSIFIED/751ST OPS5-2 110 PD

UFOB

1. APPEARED SOLID (A) UNABLE O DESCRIBE (B) QUARTER (C) CHANGE FROM RED TO WHITE (D) ONE (E) BLANK (F) NO WINGS (G) BLANK (H) BLANK (I) BLANK
2. HEADING SOUTHEAST (A) SAW THE LIGHTS OF RED AND WHITE (B) 12 DEGREES AND SOUTHEAST (C) 12 DEGREES AND SOUTHEAST (D) CONTINUOUS TRACKING TO SOUTHEAST (E) FADED OUT (F) 30 SECONDS
3. (A) GROUND VISUAL (B) NONE (C) N/A
4. 1939 PST 19FEB 55 (A) 200339Z (B) NIGHT
5. CC4947 JYM (A) ~~REDACTED~~ CMM 3 ~~REDACTED~~ SAN DIEGO CALIF AGE 16 UNEMPLOYED
7. (A) SLIGHT BREEZE AND OVERCAST (B) 045 DEGREES AT

PAGE TWO JWPJB G3

- 4 KNOTS CMM 6000 FT 350 DEGREES 15 KNOTS CMM 10000 FT 330 DEGREES
- 35 KNOTS CMM 16000 FT 330 DEGREES 45 KNOTS CMM 20000 FT 330 DEGREES
- 50 KNOTS CMM 30000 FT 320 DEGREES 80 KNOTS C O 50000 AND 80000 MISSING
- (C) UNLIMITED (D) 15 MILES (E) CLEAR (F) NONE
8. NONE 9. NONE 10. N/A
11. SENIOR DIRECTOR "A" CREW CMM NO COMMENTS 12. NONE

BT

20/0635Z FEB JWPJB

IN.

-9 FEB 1955 09 47

~~ACTION~~

1. *Atia*
2. *Atmg-2*
4. *file*

0046

WFM 44 YDC 042

WFM 21

EDME SPOA101WOGA 3

RR JEDEN JWPON JEDWP JEPHO

DE JWPON 3

A 2225Z

FM COMDR 751ST ACW 32 MT LAGUNA CALIF

TO JEDEN/COMDR AIR DEFENSE COMMAND ENT AFB COLORADO SPRINGS COLORADO

JWPON/COMDR 27TH ADIV DEF WORTON AFB CALIF

INFO JEDWP/COMDR AIR TECHNICAL INTELLIGENCE CENTER

WRIGHT-PATTERSON AFB OHIO

JEPHO/DIRECTOR OF INTELLIGENCE HQ USAF WASHINGTON 25 D. C.

BT

/UNCLASSIFIED/ 751ST OPS5-2 045 PD

UFOB

1. LARGE BOKKING RED LIGHT ALTERNATLY WHITE (A) ROUND (B) SIK (C)

BLANK (D) ONE (E) BLANK (F) BLANK (G) BLANK (H) NONE (I) BLANK

2. STATIONARY AT FIRST MOVED 3-4 MILES SO RAPIDLY (A) BLANK (B) BLANK

(C) BLANK (D) MOVED ON STRAIGHT COURSE (E) STILL VISIBLE AT 2 PST

(F) 45 MIN PLUS

3. (A) GROUND VISUAL (B) NONE USED (C) BLANK

4. 1945 PST (A) 25/2245Z (B) NIGHT

5. (A) MRS [REDACTED] SAN DIEGO CALIF (B) BLANK

7. CLEAR 5000 FEET DEGREES 15 KNOTS (A) CLEAR MOONLIGHT NIGHT (B) CALM

RECEIVED
SAN DIEGO CALIF
12/23/67

PAGE TWO JWPOG I

5000 15 KNOTS

(C) NONE (D) 10 MILES PLUS (E) NONE (F) NONE 10000 36 2 KNOTS

15000 35 KNOTS

8. POSSIBLE RADIO TOWER LIGHTS

20000 35 40 KNOTS

30000 32 35 KNOTS

9. BLANK

45000 32 35 KNOTS

10. NONE REPORTED

11. DUTY OFFICER AT MIRAMAR HAS STATED THAT HE SCANNED THE POSITION GIVEN FROM MIRAMAR ALL HE COULD SEE WAS TOWER LIGHTS

12. NONE

OBSERVER STATED OBJECT 750 TO 1000 FEET ABOVE TERRAIN

BT

13/2326Z FNB JWPOG

UFOB INDEX CARD

1. DATE 7-15 February 1955		2. LOCATION San Diego, California		12. CONCLUSIONS <input type="checkbox"/> Was Balloon <input type="checkbox"/> Probably Balloon <input type="checkbox"/> Possibly Balloon <input type="checkbox"/> Was Aircraft <input type="checkbox"/> Probably Aircraft <input type="checkbox"/> Possibly Aircraft <input type="checkbox"/> Was Astronomical <input type="checkbox"/> Probably Astronomical <input type="checkbox"/> Possibly Astronomical <input checked="" type="checkbox"/> Other Airfield lights <input type="checkbox"/> Insufficient Data for Evaluation <input type="checkbox"/> Unknown	
3. DATE-TIME GROUP Local 08/0345 Z Feb 55 GMT		4. TYPE OF OBSERVATION <input checked="" type="checkbox"/> Ground-Visual <input type="checkbox"/> Ground-Radar <input type="checkbox"/> Air-Visual <input type="checkbox"/> Air-Intercept Radar			
5. PHOTOS <input type="checkbox"/> Yes <input checked="" type="checkbox"/> No		6. SOURCE Civilian			
7. LENGTH OF OBSERVATION approx 45 minutes		8. NUMBER OF OBJECTS one (1)	9. COURSE alternately R/W		
10. BRIEF SUMMARY OF SIGHTING One (1) object, alternately red and white was observed to apparently maintain a slow and straight course, after an initial spurt of speed which covered 3-4 miles.			11. COMMENTS The duty officer at the Miramar Airport stated in the preliminary report that he scanned the sky at the time the report came into him and that the only lights that he could see were red lights from field radio towers and red, green and white lights from airfield beacons. This report is resolved as probably airfield lights.		

SUPPLEMENT TO AF FORM 12

ORGANIZATION

REPORT NO.

16-02001-2-55
PART ONE

Flight 1-6 / AF 123 1233

I. SOURCE'S NAME

FOR OFFICIAL USE ONLY

Age 36

Occupation: Housewife

Education: High School

II. RESEMBLANCE: SOURCE was a small woman weighing about 100 pounds. She was white and appearance and appeared to be in extremely nervous condition. SOURCE stated that she had spent three (3) years as a Navy WAVE in WW II, during which time she worked in the Link Trainer Section and had done some work in the Control Tower. She spoke very rapidly and would never give a direct answer to any question asked during the interview. She was not sure of any statement made, she gave several conflicting statements as she deemed.

It is the opinion of the investigator that the information furnished by this

III. SOURCE'S DESCRIPTION OF SIGHTING (UNCLASSIFIED):

1. SOURCE made her observations from the porch of her second floor apartment which faces west.

2. OBJECT "A" - On several occasions (approximately 12) between the dates of 7 - 16 February 1955, SOURCE observed a round blanching red light that was sometimes due west, sometimes northeast and sometimes southwest of her position. The object seemed to be between 500 to 800 feet altitude and about three miles away. The object usually appeared from 0230Z to 0530Z. Sometimes the object was stationary and other times it moved to the northwest or to the southeast. SOURCE used an ordinary two cell flashlight and blinked Morse code toward the object and stated that the object blinked back to her each time. Although the object's usual color was red, SOURCE stated that the object blinked back to her in white. The object's blinking was very rapid and SOURCE was unable to read it. SOURCE usually sent the message "come here" with her flashlight and stated that the object only blinked in white after she sent the message. SOURCE stated that sometime after the object had blinked back to her, it moved to the northwest very fast "like a jet" and disappeared. SOURCE would not attempt to guess the size of the object. SOURCE never used visual aids to observe the object.

3. OBJECT "B" - At approximately 160200Z Feb 55, while SOURCE was observing Object "A", four (4) objects appeared from the east heading west. Each object had a small white light on it which was all SOURCE could see. There was no sound but the objects moved at exceptionally high speed. SOURCE blinked "come here" with her flashlight, one of the objects blinked back to her and then the objects made sharp right turn and came over SOURCE's head. The objects then disappeared to the north. The objects appeared again at approximately 160630Z Feb 55 from the south and were about 500 feet altitude. SOURCE again blinked with her flashlight and again one object blinked back to her, then the objects disappeared to the north.

FOR OFFICIAL USE ONLY

WARNING: This document contains information affecting the national defense of the United States within the meaning of the Espionage Laws, Title 18, U.S.C., Sections 793 and 794, the transmission or the revelation of its contents in any manner to an unauthorized person is prohibited by law. It may be reproduced in whole or in part for official use only within the United States Government and its agencies.

UNCLASSIFIED

SUPPLEMENT TO AF FORM 112 FOR OFFICIAL USE ONLY

ORGANIZATION Flight 1-6, 15070 AISS	REPORT NO. 15-71000-2-55 PART ONE	DATE 1 3 55
--	---	----------------

4. During the time SOURCE was observing Object "B", she also saw object "A" to the west at times, to the northwest at times and to the southwest at times. SOURCE occasionally blinked with her flashlight to object "A" and, each time she did so, object "A" blinked back to her.

5. SOURCE stated that she believes the objects she observed were craft from outer space and that the activity of these objects was tied in some way with atomic tests to be conducted soon.

6. SOURCE has in the past called the Control Tower at Lindbergh Field (San Diego) Municipal Airport and reported the objects she observed to the personnel on duty (See Incl. # 2).

UNCLASSIFIED - FOR OFFICIAL USE ONLY

WARNING: This document contains information of a classified nature and its transmission or disclosure to unauthorized persons is prohibited. It is to be controlled in accordance with the provisions of the Espionage Laws, Title 18, U.S.C., Sections 793 and 794. The transmission or the revelation of its contents to any unauthorized person is prohibited by law. It is intended for use only in the United States Air Force and should be protected as the Director of Intelligence, USAF.

UNCLASSIFIED

SUPPLEMENT TO AF FORM 112

Version 1-60 (2/1955)

FORM 112-1
31-111010-1

FORM 112-1
31-111010-1

FOR OFFICIAL USE ONLY

UNION PACIFIC

NAS WIKMAN

CHRYSLER

SAN DIEGO
NAS SAN DIEGO

TRADITIONAL

NAVY






BROWN (NAVY)

RICHIE (NAVY)

CALIFORNIA

MEXICO

LEGEND

-  Civil Airfield (Small)
-  Location of SOURCE'S Apartment
-  SOURCE'S Pinpointed Locations of Object
-  Large Airfields (Both Civil & Military)
-  Lighted Obstruction

REFERENCE: LOCAL AERONAUTICAL CHART

San Diego Area
Scale 1:250,000

FOR OFFICIAL USE ONLY

UNCLASSIFIED

5-0136

This document contains information which, if disclosed, would be injurious to the national defense of the United States within the meaning of the Espionage Laws, Title 18, U.S.C. Sections 793 and 794. The transmission or the revelation of its contents in any manner to an unauthorized person is prohibited by law. It is to be controlled in accordance with the provisions of Executive Order 11652, dated August 3, 1950, and is to be controlled by the Department of Defense.

AF Form 112

REPLACES AF FORM 112-1, 1-55, AND 112-2, 1-55, WHICH ARE OBSOLETE

SECURITY INFORMATION when filled in