

PROJECT 10073 RECORD CARD

1. DATE 19 June 1957	2. LOCATION Salt Lake City, Utah		12. CONCLUSIONS <input type="checkbox"/> Was Balloon <input type="checkbox"/> Probably Balloon <input type="checkbox"/> Possibly Balloon <input type="checkbox"/> Was Aircraft <input checked="" type="checkbox"/> Probably Aircraft <input type="checkbox"/> Possibly Aircraft <input type="checkbox"/> Was Astronomical <input type="checkbox"/> Probably Astronomical <input type="checkbox"/> Possibly Astronomical <input type="checkbox"/> Other _____ <input type="checkbox"/> Insufficient Data for Evaluation <input type="checkbox"/> Unknown
3. DATE-TIME GROUP Local _____ GMT 19/2125Z	4. TYPE OF OBSERVATION <input checked="" type="checkbox"/> Ground-Visual <input type="checkbox"/> Ground-Radar <input type="checkbox"/> Air-Visual <input type="checkbox"/> Air-Intercept Radar		
5. PHOTOS <input type="checkbox"/> Yes <input checked="" type="checkbox"/> No	6. SOURCE Civilian		
7. LENGTH OF OBSERVATION less than 30 sec	8. NUMBER OF OBJECTS 1 or 2	9. COURSE SSE	
10. BRIEF SUMMARY OF SIGHTING One object cigar shaped, size of small a/c, color bright metallic, object flew straight SSE and disappeared in less than 30 seconds.		11. COMMENTS Probable a/c sighting.	

DETACHMENT #2
4679TH GROUND OBSERVER SQUADRON
438 South Main Street
Salt Lake City, Utah

GOS2

21 June 1957


SUBJECT: Report of UFOB

TO: Commander
Air Defense Command
Ent Air Force Base
Colorado Springs, Colorado

The inclosed report is submitted to your headquarters in accordance with paragraph 906 (1)(b), Interim Change #1 to CONADM 55-1.

FOR THE COMMANDER:

1 Incl
UFOB Report


JOSEPH T. ROGERS
1st Lt., USAF
Adjutant

cc: Comdr, 4679th GOS
Kirtland AFB, N. Mex.

11464 Witness 1400 16
GOS2, Det #2, 4679th Ground Observer Sq, 21 Jun 57, Subj: Report
of UFOB

ADIPM

1st Ind

Hq Air Defense Command, Ent Air Force Base, Colorado Springs, Colorado

TO: Commander, 4602d Air Intelligence Service Squadron, Ent Air
Force Base, Colorado Springs, Colorado

Forwarded as a matter pertaining to your organization.

BY ORDER OF THE COMMANDER:

1 Incl
n/c

for Walter B. Hartman
JOEL E. MALLORY
Colonel, USAF
Command Inspector General

AISOC

2nd Ind

Hq 4602d Air Intelligence Service Squadron (ADC), Ent Air Force Base,
Colorado

2 JUL 1957

TO: Commander, Air Technical Intelligence Center, ATTN: AFOIN 4E4,
Wright-Patterson Air Force Base, Ohio

1 Incl
n/c

LWH

U F O B REPORT (Contd)

H. Position, title, and comments of the preparing officer, including his preliminary analysis of the possible cause of the sightings:


This could have possibly been a reflection from an aircraft which passed at the time of the sighting, the aircraft was heading east.

I. Existence of physical evidence such as materials and photographs:

None

J. Other information that might be of value in this report:

Mr. ██████████ has been a member of the GOC in Missouli, Montana


JOSEPH F. ROGERS
1st Lt, USAF
Adjutant


U F O B REPORT

9/ This individual is a GOC observer, and has not been shown how to estimate angles, elevations and bearings of objects - There are training hours must be desired!
 979

A. Information on object(s) observer:

1. Name GARTH L. POWELL
2. Age 31
3. Mailing Address 4042 S. 2nd East Salt Lake City, Utah
4. Occupation Truck Driver (Interstate Truck Lines)
5. Telephone No. None

B. Description of object (s):

1. Shape Long Cigar 
2. Size Large, about the size of small airplane
3. Color Bright metallic
4. Number of objects 1 or 2
5. Type of formation if more than one None
6. Any discernible features or details Metal Object
7. Tail, trail or exhaust, including size of same compared to size of object(s) None
8. Sound, if any, describe: None
9. Other pertinent or unusual features: None

C. Description of course of object(s):

1. What first called the attention of observer(s) to the object(s) Noise, looking at airplane
2. Angle of ~~elevation~~ and ~~azimuth~~ of the object(s) when first observed Unknown
3. Angle of elevation and ~~azimuth~~ of object(s) upon disappearance Unknown
4. Description of flight path and maneuvers of object(s) Straight South, South East
5. Manner of disappearance of object(s) Just vanished
6. Length of time in sight Less than 30 seconds

D. Manner of observation:

1. Use ground visual (if other specify) Visual
2. Statement as to optical aids (Telescopes, binoculars, etc.) None

E. Time and date of sightings:

1. Zebra time-date of sighting 2125 Z 19 June 1957
2. Light conditions (use one of the following terms): NIGHT, day, dawn, dusk.
3. Exact GEOREF location of observer(s) JL 0846 ← See Chart 305

F. Weather conditions at time of sighting Very Good

G. Location of any air traffic in the area at time of sighting Airplane (Dc-3) Heading West

Comment: GOC Location is to the left of three (3) airports, with a N-5 Civil Traffic Airway (Aster 2) feeding into two of them. (N.E. corner of Salt Lake City, and where Traffic Airway - Red 49 (48°-230 SW-NS) Meets Traffic Airway Aster 2 (N and South).