

PROJECT 10073 RECORD CARD

1. DATE 17 July 1957		2. LOCATION New York, New York		12. CONCLUSIONS <input type="checkbox"/> Was Balloon <input type="checkbox"/> Probably Balloon <input type="checkbox"/> Possibly Balloon <input type="checkbox"/> Was Aircraft <input type="checkbox"/> Probably Aircraft <input type="checkbox"/> Possibly Aircraft <input type="checkbox"/> Was Astronomical <input type="checkbox"/> Probably Astronomical <input type="checkbox"/> Possibly Astronomical <input type="checkbox"/> Other _____ <input checked="" type="checkbox"/> Insufficient Data for Evaluation <input type="checkbox"/> Unknown	
3. DATE-TIME GROUP Local 1523 EST GMT 17/2023Z		4. TYPE OF OBSERVATION <input checked="" type="checkbox"/> Ground-Visual <input type="checkbox"/> Ground-Radar <input type="checkbox"/> Air-Visual <input type="checkbox"/> Air-Intercept Radar			
5. PHOTOS <input type="checkbox"/> Yes <input checked="" type="checkbox"/> No		6. SOURCE Civilian Clerk			
7. LENGTH OF OBSERVATION less 1 minute		8. NUMBER OF OBJECTS one	9. COURSE E to W		
10. BRIEF SUMMARY OF SIGHTING A circular, flat, white object the size of a basketball held at arms length sighted 45 dgr above horison.			11. COMMENTS Insufficient data for analgsis.		

DE RJEPNY 105

A 172140Z

FM CODR 26TH AIR DIV DF ROSLYN AFB NY

TO RJEEDN/COMDR ADC ENT AFB COLO

RJEDWP/COMDR ATIC WP AFB OHIO

RJEPHQ/DI INTELHQ USAF WASH C

RJEPNB/COMDR DET 3 462ND AISS STEWART AFB NY


INFO RJEPNB/COMDR EADF STEWART AFB NY

BT

/UNCLAS/CITE NBR 7323 SUBJ: UFOB

(1) DESCRIPTION:

(A) CIRCULAR & FLAT

(B) BASKETBALL 

(C) SHINY, WHITE 

(D) ONE

(E) NEG

(G) UNK

(H) UNK

(2) DESCRIPTION OF COURSE

(A) LOCKED UP SAW IT OUT WINDOW. VIEWING NORTH

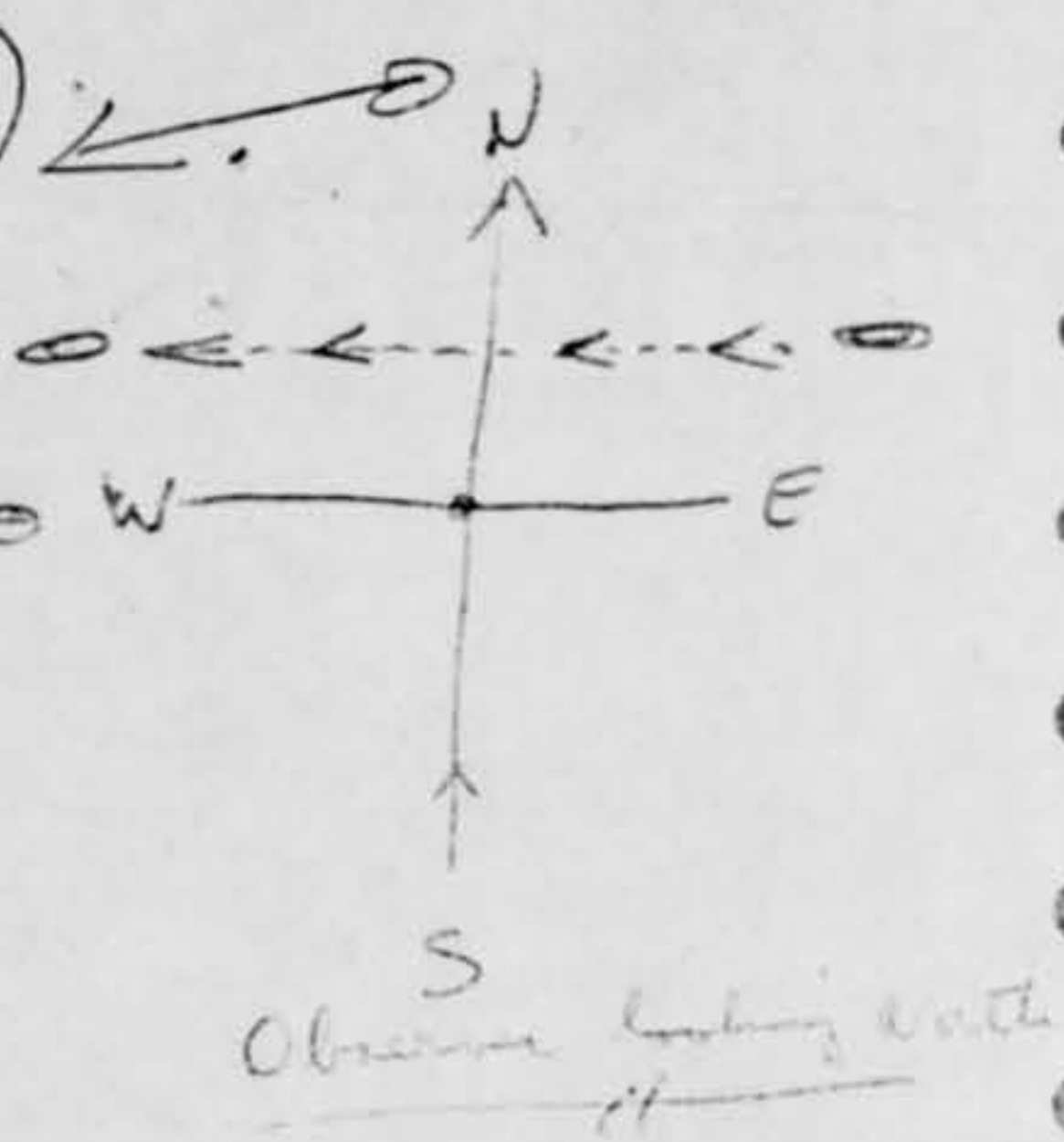
(B) 45 DEGREE ANGLE, AZINE UNK

(C) 30 DEGREE ANGLE AZINULT UNK

(D) STRAIGHT LINE FROM EAST TO WEST

(E) BLDGS OBSTRUCTED VIEW

(F) LESS THAN MIN.



(3) MANNER OF OBSERVATION:

(A) GROUND-VISUAL

(B) NONE

(4) TIME & DATE OF SIGHTING

(A) 172123Z ← 3:23 PM, daytime

(B) ~~██████████~~ NYC ← Practically in downtown N.Y.C.

atic

00:57

(D) SHINY, WHITE ←

(E) ONE

(F) NEG

(G) UNK

(H) UNK

(2) DESCRIPTION OF COURSE

(A) LOCKED UP SAW IT OUT WINDOW. VIEWING NORTH

(B) 45 DEGREE ANGLE, AZINE UNK

(C) 30 DEGREE ANGLE AZINULT UNK

(D) STRAIGHT LINE FROM EAST TO WEST

(E) BLDGS OBSTRUCTED VIEW

(F) LESS THAN MIN.

(3) MANNER OF OBSERVATION:

(A) GROUND-VISUAL

(B) NONE

(4) TIME & DATE OF SIGHTING

(A) 172023Z ← 3:23 PM, daytime

(5) ██████████ AVE. NYC

Practically in downtown N.Y.C.

(6) IDENTIFYING INFO OF ALL OBSERVERS

(7) ROLL CLERK FOR ██████████

(A) NONE

(8) WEATHER

(A) CLEAR

*Winds below 6000 ft
FROM THE SOUTH*

(C) SURFACE 180 DEG 10 KT

6,000' 360 DEG 14 KT

12,000' 350 DEG 13 KT

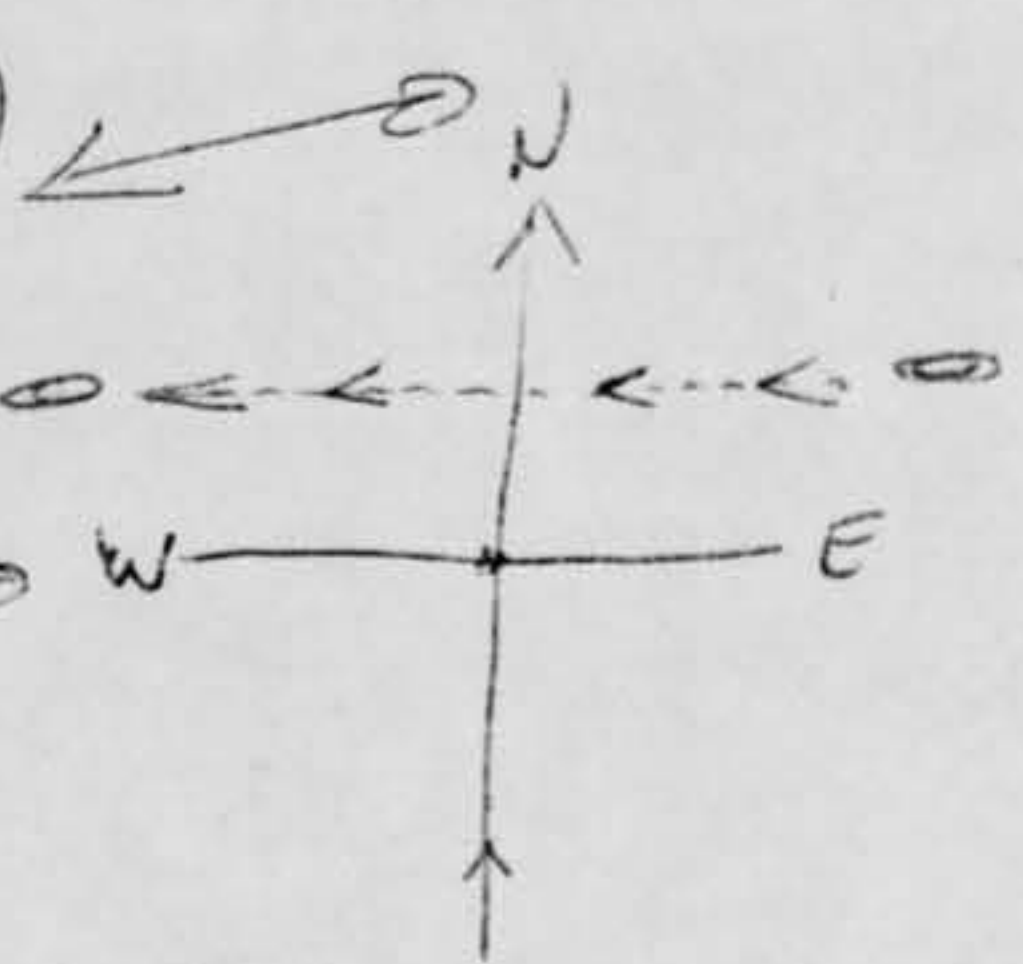
18,000' 340 DEG 21 KT

24,000' 310 DEG 24 KT

30,000' 320 DEG 36 KT

36,000' 330 DEG 36 KT

*All winds from North
Therefore not balloon above 6000ft.
However, object observed near*



Observer looking North

*No other report
from any of
the 2,000,000
people who live
here!*

- (6) NONE
- (7) WEATHER
- (8) CLEAR
- (9) SURFACE 180 DEG 10 KT
- 6,000' 360 DEG 14 KT
- 12,000' 350 DEG 13 KT
- 16,000' 340 DEG 21 KT
- 22,000' 310 DEG 24 KT
- 30,000' 320 DEG 36 KT
- 50,000' 330 DEG 36 KT
- 80,000' UNK DEG UNK KT
- (C) UNLIMITED
- (D) 15 PLUS
- (E) 6/10
- (F) NONE
- (G) NONE
- (H) NONE
- (I) UNK
- (11) INTELLIGENCE OFFICER. ADIV.
- NO COMMENT
- (12) NONE

Winds below 6000'
From the SOUTH

No other
from any of
the 2,000,000
people who
live
here!

All winds from North
Therefore not balloon above 6000ft.
However, it is observed near
ground level.

19

why?

Comment: U.S. Weather Bureau station located S.E. of
24th St. & Madison Avenue at Idlewild Airport.
Radioonde launched at 1500 hrs.
Note winds (8 hrs) near surface are
generally from South.
Prob. Balloon

11 Jul
2023Z

(-5 = 1523 Local time)
3:23 EST 18 JUL 57 10 05

2454
3 4x22
CWS